

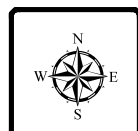
Streets Work Plan
 Quick Wins

Esri, HERE, Garmin, © OpenStreetMap contributors, and the GIS user community

Miami Beach GIS • 1700 Convention Center Drive • Miami Beach, FL 33139 • 305.673.7000 • gis@miamibeachfl.gov • www.miamibeachfl.gov


M:\SCMB\GIS\Projects\19_Street_Resurfacing_Program\ArcMap\street_QW_10_511X17.mxd

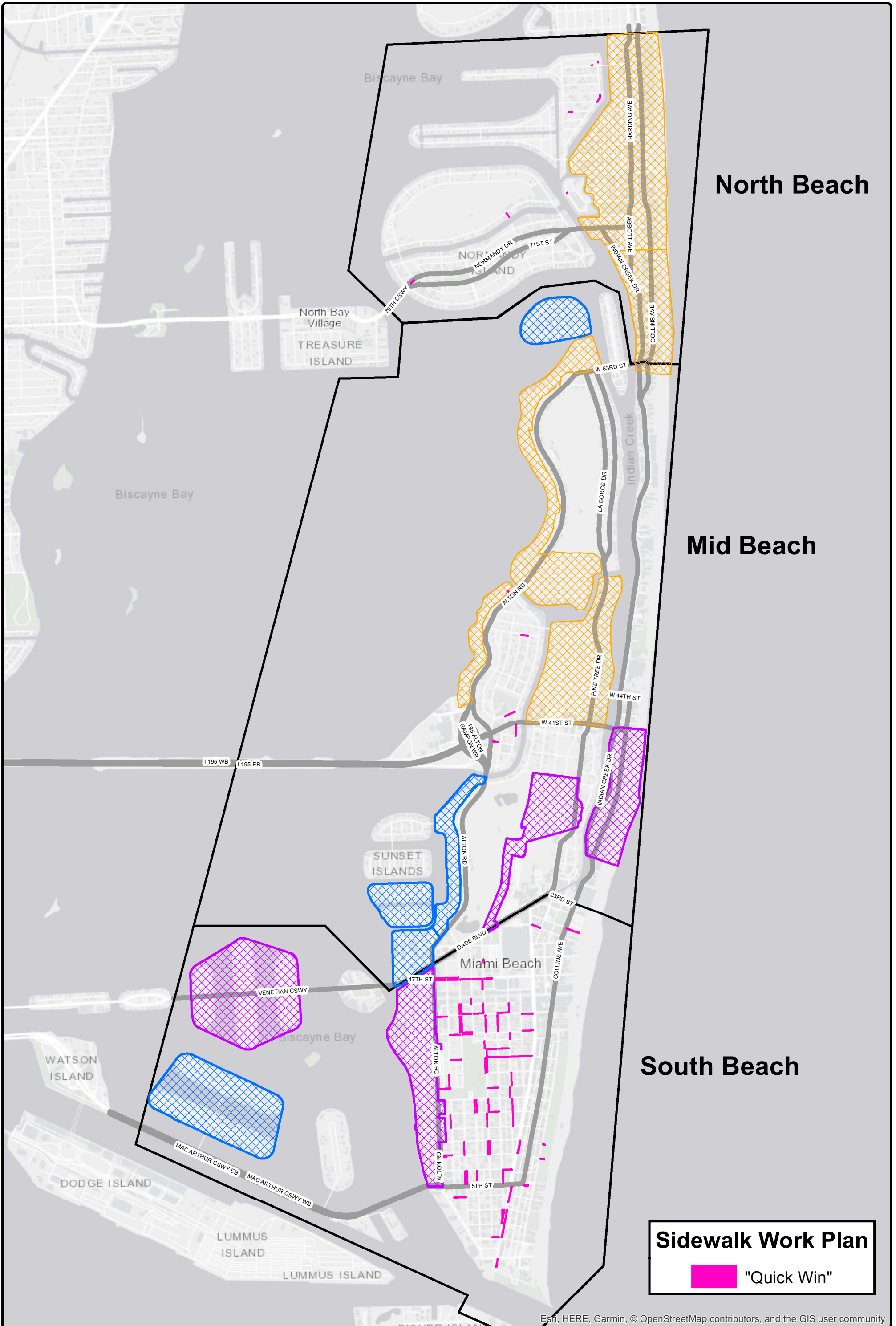
000000 SHEET NO.	1	DATE	5/16/2019
	1	DRAWN	workstj
	1	SCALE	Not To Scale
	1	REQUESTED	Roy Coley
	1	FILENAME	MiamiBeachGIS



Street Work Plan
Miami Beach
Miami-Dade County, FL

State & County Roads	In Progress
Completed	Near Future Neighborhood Projects





North Beach

Mid Beach

South Beach

Sidewalk Work Plan





 "Quick Win"

Esri, HERE, Garmin, © OpenStreetMap contributors, and the GIS user community

000000	SHEET NO.	1
	DATE	4/11/2019
	DRAWN	workstej
	SCALE	Not To Scale
	REQUESTED	Roy Coley
FILENAME	MiamiBeachGIS	



Sidewalk Work Plan
Miami Beach
Miami-Dade County, FL

 State & County Roads	 In Progress
 Completed	 Near Future Neighborhood Projects

